

RED DE ABASTECIMIENTO DE AGUA _____

- OTRAS DELIMITACIONES _____






-
- This topographic map illustrates the municipal boundaries and urban planning for Villanueva de la Cañada and its surrounding areas. The map features contour lines indicating elevation and various colored overlays representing different planning zones.
- Municipal Boundaries:**
- Término Municipal de Valdemorillo:** Located to the northwest of Villanueva de la Cañada.
 - Término Municipal de Villanueva del Pardillo:** Located to the northeast of Villanueva de la Cañada.
 - Término Municipal de Guadalupe:** Located to the southwest of Villanueva de la Cañada.
 - Término Municipal de Brunete:** Located to the south of Villanueva de la Cañada.
 - Término Municipal de Boadilla del Monte:** Located to the east of Villanueva de la Cañada.
 - Término Municipal de Villavieja de Odón:** Located to the southeast of Villanueva de la Cañada.
- Urban Planning and Land Use:**
- Villanueva de la Cañada:** The central urban area, outlined in red, showing a dense network of streets and buildings.
 - LA RAYA DEL PALANCAR-GUADAMONTE:** A large urban area to the southeast, outlined in red, showing a grid-like street pattern.
 - VILLAFRANCA DEL CASTILLO LA MOCHA CHICA:** A small urban area to the northeast, outlined in red.
- Infrastructure and Features:**
- Blue Lines:** Represent major roads or highways.
 - Orange Lines:** Represent secondary roads or streets.
 - Green Areas:** Represent parks, forests, or other green spaces.
 - Water Bodies:** Represent rivers, streams, or lakes.
 - Topographic Features:** Contour lines and elevation markers are used to show the terrain.



DOCUMENTO DE AVANCE

ABRIL 2024 e: 1/10.000

Redes Públicas Existentes
Servicios. Abastecimiento de agua

<p>Promotor:</p>  <p>Ayuntamiento de Vilanova de Vilatorrada</p>	<p>Equipo Redactor:</p>  <p>Omikron Ingeniería</p>	<p>Dirección Técnica (Redactores):</p>  <p>Javier Ruiz Sánchez Dr. Arquitecto</p>  <p>Magdalena Barrios Ingeniera de C.C.P.</p>  <p>Rubén Fernández Arquitecto</p>
--	--	--